Approved For Release 1999/09/24 : CIA-RDP78-05867A000517940005-9

PHOTO NO. 1 | MAP REFERENCE | LATITUDE 7552 N | LONGITUDE 2738 E

COUNTRY | PROVINCE HUAC 678 A

AREA NO.	SUBJECT	SUBJECT	SUBJECT	SUBJECT	SUBJECT	SUBJECT	SUBJECT	SUBJECT
BM	AK5	D22	D48	D21	C5G			

BEIJING SHOWING AIRPORT ON HILLTOP

25X1A [redacted]

DATE OF PHOTO	TYPE	QUALITY	FILM	NO. OF CARDS	SOURCE
OCT 65	H	1	2	5	

EXAMINATION | FURNISHED BY

Approved For Release 1999/09/24 : CIA-RDP78-05867A000517940005-9

PHOTO ANALYSIS REPORT

Approved For Release 1999/09/24 : CIA-RDP78-05867A000517940005-9



Approved For Release 1999/09/24 : CIA-RDP78-05867A000517940005-9

Approved For Release 1999/09/2[illegible] CIA-RDP78-05867A000517940005-9

25X1A

[redacted]

Approved For Release 1999/09/2[illegible] CIA-RDP78-05867A000517940005-9

Approved For Release 1999/09/24 : CIA-RDP78-06867A000517940005-9



Approved For Release 1999/09/24 : CIA-RDP78-06867A000517940005-9

Approved For Release 1999/09/24 : CIA-RDP78-05867A000517940005-9



Approved For Release 1999/09/24 : CIA-RDP78-05867A000517940005-9

Approved For Release 1999/09/24 : CIA-RDP78B05867A000517940005-9



25X1A

[redacted]

Approved For Release 1999/09/24 : CIA-RDP78B05867A000517940005-9

Approved For Release 1999/09/24 : CIA-RDP78-05867A000517940005-9

25X1A

[redacted]

Approved For Release 1999/09/24 : CIA-RDP78-05867A000517940005-9

Approved For Release 1999/09/24 : CIA-RDP78-05867A000517940005-9



Approved For Release 1999/09/24 : CIA-RDP78-05867A000517940005-9

Approved For Release 1999/09/24 : CIA-RDP78-05867A000517940005-9



Approved For Release 1999/09/24 : CIA-RDP78-05867A000517940005-9

Approved For Release 1999/09/24 : CIA-RDP78-05867A000517940005-9



25X1A

[redacted]

Approved For Release 1999/09/24 : CIA-RDP78-05867A000517940005-9

Approved For Release 1999/09/24 : CIA-RDP78-05867A000517940005-9

25X1A

[redacted]

Approved For Release 1999/09/24 : CIA-RDP78-05867A000517940005-9

Approved for Release 1999/09/24 : CIA-RDP78-05867A000517940005-9



Approved for Release 1999/09/24 : CIA-RDP78-05867A000517940005-9

Approved For Release 1999/09/24 : CIA-RDP78-05867A000517940005-9

25X1A

[redacted]

Approved For Release 1999/09/24 : CIA-RDP78-05867A000517940005-9

Approved For Release 1999/09/24 : CIA-RDP78-05867A000517940005-9

25X1A

[redacted]

Approved For Release 1999/09/24 : CIA-RDP78-05867A000517940005-9

LEGIB
Approved For Release 1999/09/24 : CIA-RDP78-05867A000517940005-9



Approved For Release 1999/09/24 : CIA-RDP78-05867A000517940005-9

Approved For Release 1999/09/24 : CIA-RDP78-05867A000517940005-9

25X1A

[redacted]

SECRET

Approved For Release 1999/09/24 : CIA-RDP78-05867A000517940005-9

Approved For Release 1999/09/24 : CIA-RDP78-05867A000517940005-9



25X1A

[redacted]

Approved For Release 1999/09/24 : CIA-RDP78-05867A000517940005-9

Approved For Release 1999/09/24 : CIA-RDP78-05867A000517940005-9



25X1A

[redacted]

Approved For Release 1999/09/24 : CIA-RDP78-05867A000517940005-9

Approved For Release 1999/09/24 : CIA-RDP78-05867A000517940005-9



25X1A

[redacted]

Approved For Release 1999/09/24 : CIA-RDP78-05867A000517940005-9

Approved For Release 1999/09/24 : CIA-RDP78-03867A000517940005-9

25X1A

[redacted]

Approved For Release 1999/09/24 : CIA-RDP78-03867A000517940005-9

LEGIB
Approved For Release 1999/09/24 : CIA-RDP78-05867A000517940005-9

Approved For Release 1999/09/24 : CIA-RDP78-05867A000517940005-9

Approved For Release 1999/09/24 : CIA-RDP78-05867A000517940005-9



Approved For Release 1999/09/24 : CIA-RDP78-05867A000517940005-9

Approved For Release 1999/09/24 : CIA-RDP78-05867A000517940005-9

25X1A

[redacted]

Approved For Release 1999/09/24 : CIA-RDP78-05867A000517940005-9

LEGIB
Approved For Release 1999/09/24 : CIA-RDP78-05867A000517940005-9

Approved For Release 1999/09/24 : CIA-RDP78-05867A000517940005-9

Approved For Release 1999/09/24 : CIA-RDP78-05867A000517940005-9

PHOTO NO. 1088013 | LOT NO. 7 SEA 65 | MAP REFERENCE | LATITUDE 15 57 N | LONGITUDE 97 38 E

COUNTRY | PROVINCE WAC 67 A

AREA NO. AM | SUBJECT AK5 | SUBJECT D48 | SUBJECT D2K | SUBJECT C2G | SUBJECT D23 | SUBJECT D2K | SUBJECT | SUBJECT

LINE)
LETSE (NAD) COAS. 830
FR POINT OF LAND
EXTREME S END OF
YD 8 FR
EPOAH AT 1558N 9736E (ROCKS, ON
BEACH, E.G.)

IT 7 B 7 PI: PAN
SEE CA —— E

2 3 7 4 (4 31

25X1A

DATE OF PHOTO			TYPE	QUALITY	CLASS	NO. OF CARDS	SOURCE
OCT	6	5	3	1	2	6	[redacted]

CAPTIONED BY EK

CLASSIFICATION SECRET

PHOTO ANALYSIS REPORT

FORM NO. 174

Approved For Release 1999/09/24 : CIA-RDP78-05867A000517940005-9

Approved For Release 1999/09/24 : CIA-RDP78-05867A000517940005-9

PHOTO NO. | HOUR | MAP REFERENCE | LATITUDE 15 52 N | LONGITUDE 97 38 E

F 54 70 63 5

COUNTRY | PROVINCE WAC 678 A

AREA NO. BM | SUBJECT AKS | SUBJECT DYR | SUBJECT DAB | SUBJECT C26 | SUBJECT 223

L B O A T O 5 5

S E T B E (N R) A R 6 A C Y O S

T N 9 7 3 7 E

T O R G T O F E X T R E M E N END

(ACROSS THE STREAM) (COASTLINE, E.G.)

PT O 2 PT MN

REF ON — k

2, 7, 10, 31

25X1A

SOURCE [redacted]

DATE OF PHOTO		TYPE	QUALITY	CLASS	NO. OF CARDS
OCT	65	1	2	2	5

CAPTIONED BY CC

CLASSIFICATION SECRET

PHOTO ANALYSIS REPORT

FORM NO. 174 USE PREVIOUS EDITIONS

Approved For Release 1999/09/24 : CIA-RDP78-05867A000517940005-9

Approved For Release 1999/09/24 : CIA-RDP78-05867A000517940005-9

PHOTO NO. | LAT NO. | MAP REFERENCE | LATITUDE | LONGITUDE

COUNTRY | PROVINCE

AREA NO. | SUBJECT | SUBJECT | SUBJECT | SUBJECT | SUBJECT | SUBJECT | SUBJECT | SUBJECT

AM AK5 D48 D28 C26 D23

ETHE (NE) LABO N TOS

NA 37 7E FR 600 YDS

TO R 16T OF EXTREME W END

(ACROSS THE STREAM) (COASTLINE, E.G.)

PT 1 2 PT PAN

SEE CPD —— & ——

2, 3, 2, (8, 2)

25X1A

[redacted]

DATE OF PHOTO | TYPE | QUALITY | CLASS | NO. OF CARDS | SOURCE OF

OCT 65 1 2 2 5

CLASSIFICATION: SECRET | CAPTIONED BY

Approved For Release 1999/09/24 : CIA-RDP78-05867A000517940005-9

Approved For Release 1999/09/24 : CIA-RDP78-05867A000517940005-9



Approved For Release 1999/09/24 : CIA-RDP78-05867A000517940005-9

Approved For Release 1999/09/24 : CIA-RDP78-05867A000517940005-9



Approved For Release 1999/09/24 : CIA-RDP78-05867A000517940005-9

Approved For Release 1999/09/24 : CIA-RDP78-05867A000517940005-9



Approved For Release 1999/09/24 : CIA-RDP78-05867A000517940005-9

Approved For Release 1999/09/24 CIA-RDP78-05867A000517940005-9

PHOTO NO. | DATE | MAP REFERENCE | LATITUDE | LONGITUDE

COUNTRY | PROVINCE

AREA NO. | SUBJECT | SUBJECT | SUBJECT | SUBJECT | SUBJECT | SUBJECT | SUBJECT | SUBJECT

AMHERST (NR) LRANGH E

AMHERST (NR) LRANGE TOP OF

DATE OF PHOTO | TYPE | QUALITY | FILM | NO. OF CARDS | CLASSIFICATION | FORWARDED TO

Approved For Release 1999/09/24 CIA-RDP78-05867A000517940005-9

PHOTOGRAPHIC INTERPRETATION REPORT

Approved For Release 1999/09/24 : CIA-RDP78-05867A000517940005-9

PHOTO NO | LOT NO | MAP REFERENCE | LATITUDE | LONGITUDE

COUNTRY | PROVINCE

AREA NO | SUBJECT | SUBJECT | SUBJECT | SUBJECT | SUBJECT | SUBJECT | SUBJECT | SUBJECT

AMHERST

2 RED

3 N 9 7 3 4 E

DATE OF PHOTO | TYPE | QUALITY | CLASS | NO. OF CARDS

OCT 65 | 4 | 1 | 1 | 3

CLASSIFICATION SECRET | CAPTIONED BY

25X1A

[redacted]

Approved For Release 1999/09/24 : CIA-RDP78-05867A000517940005-9

Approved For Release 1999/09/24 : CIA-RDP78-04867A000517940005-9

MAP NO. 10838H | LOT NO. F5278 | MAP REFERENCE | LATITUDE 46°4'N | LONGITUDE 97 34 E

COUNTRY | PROVINCE WAC 677 D

AREA NO	SUBJECT	SUBJECT	SUBJECT	SUBJECT	SUBJECT	SUBJECT	SUBJECT	SUBJECT
BM	AKE	048	043					

AMHERST (N)
AT MIDDLE OF
AT @603N 9734E

PT ① OF 3 PT. PAN
SEE AIA 10838H TO 7×13

2,3,18,31

25X1A

[redacted]

DATE OF PHOTO	TYPE	QUALITY	CLASS	NO. OF CARDS
OCT 65	H	1	2	3

CLASSIFICATION SECRET | CAPTIONED BY LR

Approved For Release 1999/09/24 : CIA-RDP78-04867A000517940005-9

Approved For Release 1999/09/24 : CIA-RDP78-03567A000517940005-9

PHOTO NO. | LOT NO. | MAP REFERENCE | LATITUDE | LONGITUDE

COUNTRY | PROVINCE

AREA NO.	SUBJECT	SUBJECT	SUBJECT	SUBJECT	SUBJECT	SUBJECT	SUBJECT	SUBJECT
BM	AEB	D48	D03					

AMHERST (N.H.)

BLACK HOUSE

EAST MIDDLE

AT 6 0 3 N 9 7 34 E

PT 2 3 PT. PAN

SEE ADA _____ to _____

2, 3, 18, 31

25X1A

[redacted]

DATE OF PHOTO	TYPE	QUALITY	FLASH	NO. OF CARDS
OCT 65	4	1	2	3

CLASSIFICATION SECRET

CAPTIONED BY

Approved For Release 1999/09/24 : CIA-RDP78-03567A000517940005-9

PHOTOGRAPHIC INTERPRETATION REPORT

Approved For Release 1999/09/24 : CIA-RDP78-05867A000517940005-9

PHOTO NO. | LOT NO. | MAP REFERENCE | LATITUDE | LONGITUDE

COUNTRY | PROVINCE

AREA NO.	SUBJECT	SUBJECT	SUBJECT	SUBJECT	SUBJECT	SUBJECT	SUBJECT	SUBJECT

PT 3 & 3 PT PAN

DATE OF PHOTO | TYPE | QUALITY | CLASS | NO. OF CARDS

CLASSIFICATION: SECRET | CAPTIONED BY

25X1A

[redacted]

Approved For Release 1999/09/24 : CIA-RDP78-05867A000517940005-9

Approved For Release 1999/09/24 : CIA-RDP78B05867A000517940005-9

PHOTO NR. 1053541 | LOT NO. 53698 | MAP REFERENCE | LATITUDE 16 04 N | LONGITUDE 97 34 E

COUNTRY | PROVINCE WAC 477 D

AREA NO	SUBJECT	SUBJECT	SUBJECT	SUBJECT	SUBJECT	SUBJECT	SUBJECT	SUBJECT
BH	D208	D48	AK5	D24	C78			

A M H E | AP $ T | (N R) | L P (1) O 2 A T

(1) 6 0 3 N | 9 2 3 4 E | L K G 4 P

$ T R E A M | A T | K 3, AT [redacted] 70" MAN

DATE OF PHOTO: OCT 65 | TYPE: 4 | QUALITY: 1 | CLASS: 2 | NO. OF CARDS: 5

2, 3, 18, 29, 31

25X1A

[redacted]

CLASSIFICATION: SECRET | CAPTIONED BY: CK

FORM NO. 174 USE PREVIOUS EDITION

PHOTO INTERPRETATION REPORT

Approved For Release 1999/09/24 : CIA-RDP78B05867A000517940005-9

Approved For Release 1999/09/24 : CIA-RDP78-05867A000517940005-9

PHOTO NO. 10833-13 | LOT NO. P5678 85 | MAP REFERENCE | LATITUDE 66 04 N | LONGITUDE 92 34 E

COUNTRY | PROVINCE WAC 677 D

AREA NO	SUBJECT	SUBJECT	SUBJECT	SUBJECT	SUBJECT	SUBJECT	SUBJECT	SUBJECT
6M	020	022	048	02C	AE5			

AMHERST (NR) LP 1 0 2 A 7

10603 N 97 34 E LKG AT

GREEN N 1 BLAND FR. X3

PT 1 OF 3 PT PAN

SEE OIA 1283945 to 947

2, 3, 18, 31

25X1A

[redacted]

DATE OF PHOTO	TYPE	QUALITY	CLASS	NO. OF CARDS
OCT 65	3	1	2	5

CAPTIONED BY LK

CLASSIFICATION SECRET

Approved For Release 1999/09/24 : CIA-RDP78-05867A000517940005-9

PHOTO ANALYSIS REPORT

FORM NO. 174 USE PREVIOUS EDITIONS

Approved For Release 1999/09/24 : CIA-RDP78B05867A000517940005-9

PHOTO NO. [illegible] LOT NO. [illegible] MAP REFERENCE LATITUDE 66 04 N LONGITUDE 97 34 E

COUNTRY PROVINCE WAC 677 D

AREA NO	SUBJECT	SUBJECT	SUBJECT	SUBJECT	SUBJECT	SUBJECT	SUBJECT	SUBJECT
AM	D22	D48	AK5	D24				

AMHERST (NR)

LP 1 02 AT

1 60 3 N F7 3 4E LK 6 AT

AEACH FR. 43 BANK & STREAM

LFT

PT 2 & 3 PT. PAN

SEE CIA ——— to ———

29

2,3,18,31

25X1A

[redacted]

DATE OF PHOTO	TYPE	QUALITY	CLASS	NO. OF CARDS
OCT 65	3	1	2	34

CLASSIFICATION SECRET CAPTIONED BY LK

FORM NO. 174 USE PREVIOUS EDITIONS

Approved For Release 1999/09/24 : CIA-RDP78B05867A000517940005-9

Approved For Release 1999/09/24 : CIA-RDP78-05867A000517940005-9

PHOTO NO. | LOT NO. | MAP REFERENCE | LATITUDE | LONGITUDE

COUNTRY | PROVINCE

AREA NO.	SUBJECT	SUBJECT	SUBJECT	SUBJECT	SUBJECT	SUBJECT	SUBJECT	SUBJECT
6M	D22	D48	AK5	D2W				

AMHER ST (NK)

LPOOZ AT

01603N 973 4E LKG AT

6EAC H AR 13 [SLEETH ON RFT]

PT 3 OF 3 PT. PAN

SEE CIR ——— to ———

2, 3, 18, 31

DATE OF PHOTO	TYPE	QUALITY	CLASS	NO. OF CARDS	SOURCE
OCT 65	4	1	2	4	[redacted]

CLASSIFICATION SECRET | CAPTIONED BY

25X1A

Approved For Release 1999/09/24 : CIA-RDP78-05867A000517940005-9

FORM NO. 174 PHOTOGRAPHIC REPORT

Approved For Release 1999/09/24 : CIA-RDP78-05867A000517940005-9

PHOTO NO. | LOT NO. | MAP REFERENCE | LATITUDE | LONGITUDE

COUNTRY | PROVINCE

AREA NO	SUBJECT	SUBJECT	SUBJECT	SUBJECT	SUBJECT	SUBJECT	SUBJECT	SUBJECT
041	020	022	AK5	048	008			

2, 3, 18, 31

25X1A

[redacted]

DATE OF PHOTO	TYPE	QUALITY	CLASS	NO. OF CARDS
11 7 65	4.	1	2	5

CLASSIFICATION: SECRET

CAPTIONED BY: JK

Approved For Release 1999/09/24 : CIA-RDP78-05867A000517940005-9

PHOTO ANALYSIS REPORT

Approved For Release 1999/09/24 : CIA-RDP78-03867A000517940005-9

PHOTO NO. | LOT NO. | MAP REFERENCE | LATITUDE | LONGITUDE

COUNTRY | PROVINCE

AREA NO | SUBJECT | SUBJECT | SUBJECT | SUBJECT | SUBJECT | SUBJECT | SUBJECT | SUBJECT

DATE OF PHOTO | TYPE | QUALITY | CLASS | NO. OF CARDS

CLASSIFICATION | CAPTIONED BY

PHOTO ANALYSIS REPORT

FORM NO. 174 USE PREVIOUS EDITION

Approved For Release 1999/09/24 : CIA-RDP78-03867A000517940005-9

Approved For Release 1999/09/24 : CIA-RDP78-05867A000517940005-9

PHOTO NO. 10839150 | LOT NO. P5618 | MAP REFERENCE 44 E | LATITUDE 16 04 N | LONGITUDE 97 34 E

COUNTRY | PROVINCE WAC 677 D

AREA NO	SUBJECT	SUBJECT	SUBJECT	SUBJECT	SUBJECT	SUBJECT	SUBJECT	SUBJECT
BH	AKV	D48	AK5			LL	10 02	AT

AHHER T (NL)

L K 6 AT

1603 N 97 34 E

X 2

2, 3, 18, 28, 31

25X1A

[redacted]

DATE OF PHOTO	TYPE	QUALITY	CLASS	NO. OF CARDS
OCT 65	4	1	2	3

CLASSIFICATION SECRET | CAPTIONED BY JK

FORM NO. 174 USE PREVIOUS EDITIONS | PHOTO INTERPRETATION REPORT | USPO 871-885

Approved For Release 1999/09/24 : CIA-RDP78-05867A000517940005-9

Approved For Release 1999/09/24 : CIA-RDP78-05867A000517940005-9

PHOTO NO. | LOT NO. | MAP REFERENCE | LATITUDE | LONGITUDE

COUNTRY | PROVINCE

AREA NO	SUBJECT	SUBJECT	SUBJECT	SUBJECT	SUBJECT	SUBJECT	SUBJECT	SUBJECT

2, 3, 8, 18, 28, 31

25X1A

[redacted]

DATE OF PHOTO	TYPE	QUALITY	CLASS	NO. OF CARDS

CLASSIFICATION | CAPTIONED BY

Approved For Release 1999/09/24 : CIA-RDP78-05867A000517940005-9

Approved For Release 1999/09/24 : CIA-RDP78-05867A000517940005-9

PHOTO NO. 1058 | LOT NO. 5878 | MAP REFERENCE 114 | LATITUDE 16 04 N | LONGITUDE 97 34 E

COUNTRY | PROVINCE HIAC 6770

AREA NO	SUBJECT	SUBJECT	SUBJECT	SUBJECT	SUBJECT	SUBJECT	SUBJECT	SUBJECT
BM	D48	A K	AKS			LP	1500 2	A T
A M H E R S T			(N R)			L K G		U P
0 6 0	23 3 N		9 7 3 4 E					
X 2								

2, 3, 18, 28, 31

25X1A

[redacted]

DATE OF PHOTO	TYPE	QUALITY	CLASS	NO. OF CARDS
OCT 65	4	1	Z	3

CLASSIFICATION SECRET | CAPTIONED BY PK

Approved For Release 1999/09/24 : CIA-RDP78-05867A000517940005-9

FORM NO. 134 1 JAN 64 USE PREVIOUS EDITION | PHOTOGRAPHIC ANALYSIS REPORT

Approved For Release 1999/09/24 : CIA-RDP78-05867A000517940005-9

PHOTO NO. 1053 LOT NO. 4384 MAP REFERENCE NJ 16 LATITUDE 16 04 N LONGITUDE 97 34 E

COUNTRY PROVINCE WAC 6770

AREA NO	SUBJECT	SUBJECT	SUBJECT	SUBJECT	SUBJECT	SUBJECT	SUBJECT	SUBJECT	SUBJECT
BH	D22	D48	AK5			LP	00	2	AT
AHHER$T		(NR)				LKG.		AT	
0603 N	9734 E								
X2									

25X1A

[redacted]

DATE OF PHOTO 23 18 31 TYPE QUALITY CLASS NO. OF CARDS

ACT 65 4 1 7 3

CLASSIFICATION SECRET CAPTIONED BY RK

FORM NO. 174 USE PREVIOUS EDITIONS PHOTO ANALYSIS REPORT GPO 871-845

Approved For Release 1999/09/24 : CIA-RDP78-05867A000517940005-9

Approved For Release 1999/09/24 : CIA-RDP78-05867A000517940005-9

PHOTO NO. 108 6054 | LOT NO. 2 56 W | MAP REFERENCE | LATITUDE | LONGITUDE 77 34 E

COUNTRY | PROVINCE URC 6 7 7 D

AREA NO	SUBJECT	SUBJECT	SUBJECT	SUBJECT	SUBJECT	SUBJECT	SUBJECT	SUBJECT
BM	D21	022	D0B	D48	AC5			

A	M	M	E	S	T			(N	K)			L	P	0	0	2		A	T
	0	6	0	3	N		9	7	3	4	E		L	K	6		S	S	E
	D	O	W	N		B	E	A	C	H		A	R	X	D				

2, 3, 18, 31

25X1A

[redacted]

DATE OF PHOTO	TYPE	QUALITY	CLASS	NO. OF CARDS	SOURCE
OCT 65	3	1	2	5	

CLASSIFICATION SECRET | CAPTIONED BY AK

FORM NO. 174 REPLACES FORM 10-174 WHICH MAY BE USED

PHOTO ANALYSIS

Approved For Release 1999/09/24 : CIA-RDP78-05867A000517940005-9

Approved For Release 1999/09/24 : CIA-RDP78-05867A000517940005-9

PHOTO NR	LOT NO	MAP REFERENCE	LATITUDE	LONGITUDE
108955	7328	5004	6604N	9734E

COUNTRY: PROVINCE: WAC 677D

AREA NO	SUBJECT	SUBJECT	SUBJECT	SUBJECT	SUBJECT	SUBJECT	SUBJECT	SUBJECT	SUBJECT
BM	D48	AKV	02G		LAP 10 0 1				AT 20
AMHERST			(NR) 10						
X4	35 FR	THE	30		TOP 35	SHOW 40			
NG	RD 45	ADWAY	50						

25X1A

[redacted]

7,18,28

DATE OF PHOTO	TYPE	QUALITY	CLASS	NO. OF CARDS	SCYRC
OCT 65	4	1	2	3	

CLASSIFICATION: SECRET

CAPTIONED BY: DR

Approved For Release 1999/09/24 : CIA-RDP78-05867A000517940005-9

FORM NO. 174 USE PREVIOUS EDITIONS

GPO 871-165

Approved For Release 1999/09/24 : CIA-RDP78-05867A000517940005-9

PHOTO NO. 1083956 | LOT NO. [illegible] | MAP REFERENCE [illegible] | LATITUDE 66 6' N | LONGITUDE 77 34' E

COUNTRY | PROVINCE W N C 6 7 7 D

AREA NO	SUBJECT	SUBJECT	SUBJECT	SUBJECT	SUBJECT	SUBJECT	SUBJECT	SUBJECT
BM	D21	D22	ALG	AKS				
AMHE RST			(N R)		L A	D O D		(B E
A C H)								

2

25X1A

[redacted]

DATE OF PHOTO	TYPE	QUALITY	CLASS	NO. OF CARDS
OCT 65	3	1	2	4

CLASSIFICATION SECRET | CAPTIONED BY RK

Approved For Release 1999/09/24 : CIA-RDP78-05867A000517940005-9

Approved For Release 1999/09/24 : CIA-RDP78-05867A000517940005-9

PHOTO NO. 1083957 | MAP REFERENCE NO. [illegible] | LATITUDE 1604 N | LONGITUDE 07734 E

COUNTRY | PROVINCE WAR 6778

AREA NO.	SUBJECT	SUBJECT	SUBJECT	SUBJECT	SUBJECT	SUBJECT	SUBJECT	SUBJECT
BM	D22	AHC						

AMHERST (NR) of LADO

PS AT X4-RD

DATE OF PHOTO	TYPE	QUALITY	CLASS	NO. OF CARDS
OCT 65	2	1	2	2

2, 24

25X1A

[redacted]

CLASSIFICATION SECRET

CAPTIONED BY PK

FORM NO. 17 USE PREVIOUS EDITIONS

PHOTO ANALYSIS REPORT

Approved For Release 1999/09/24 : CIA-RDP78-05867A000517940005-9

Approved For Release 1999/09/24 : CIA-RDP78-05867A000517940005-9

PHOTO NO. 1083958 | P5698-65 | MAP REFERENCE | LATITUDE 1604N | LONGITUDE 9734E

COUNTRY | PROVINCE WAC 677 D

AREA NO. | SUBJECT BHC71 | SUBJECT CSL | SUBJECT AH3 | SUBJECT | SUBJECT | SUBJECT | SUBJECT | SUBJECT

AMHERST | SNAKE-MED 1 CP

AMHERST SHOW LINE

8,10,24

25X1A

[redacted]

DATE OF PHOTO: OCT 65 | TYPE: 2 | QUALITY: 1 | CLASS: 2 | NO. OF CARDS: 3

CLASSIFICATION: [illegible] | CAPTIONED BY: [illegible]

Approved For Release 1999/09/24 : CIA-RDP78-05867A000517940005-9

PHOTO ANALYSIS REPORT

FORM NO. 174 USE PREVIOUS EDITIONS